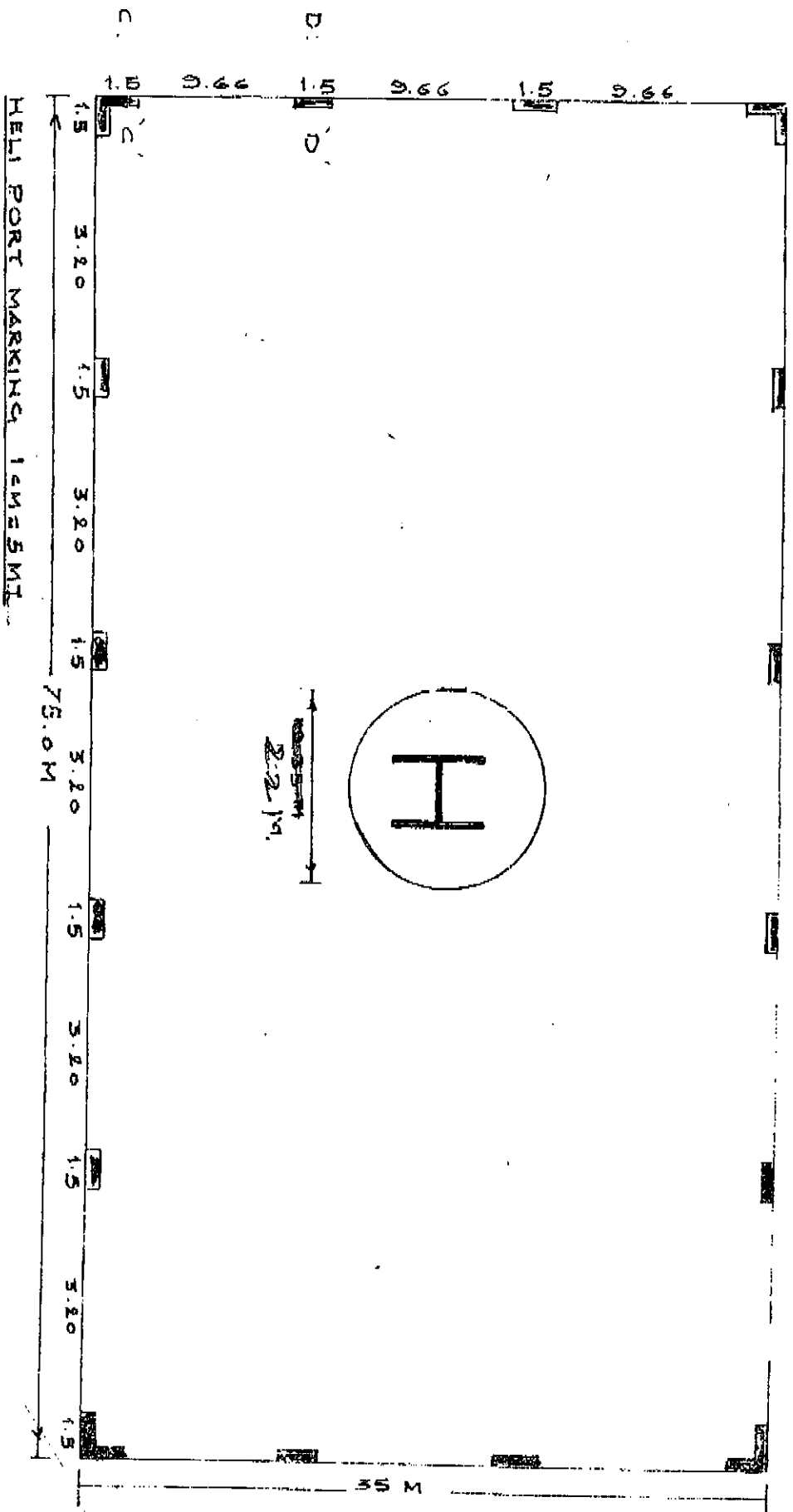


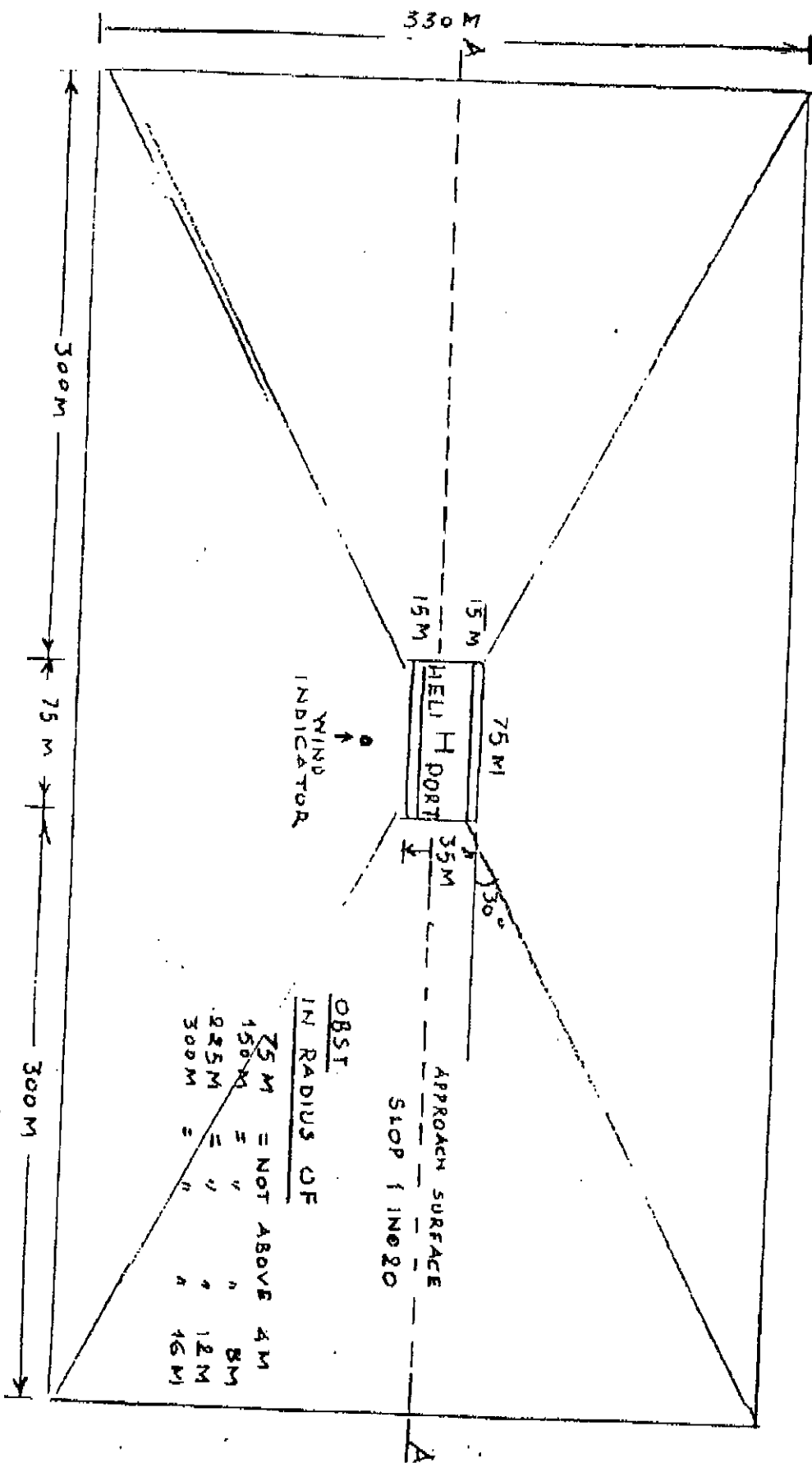
PLAN SHOWING THE DETAILS OF HELI PORT FOR HONOURABLE

LATITUDE (N/101) LONGITUDE (E/101)



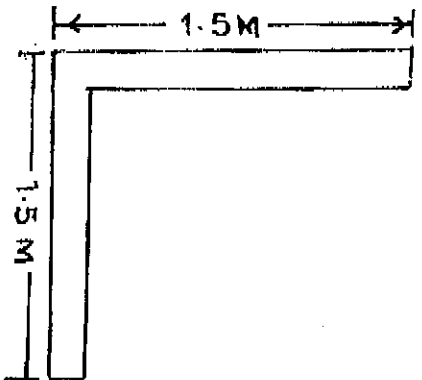
EXECUTIVE ENGINEER
R & B DIVISION

PLAN VIEW OF A HELI PORT
 SCALE 1CM = 50M



DETAIL OF 'D'
SCALE: 1CM=1M

30
+ +



DETAIL OF 'C'
SCALE: 1/4 CM=1 M



DETAIL OF HELIPORT
IDENTIFICATION MARKING
SCALE: 1 CM=1 M.

